2- 7
3-
4- 4
5-
6- 2

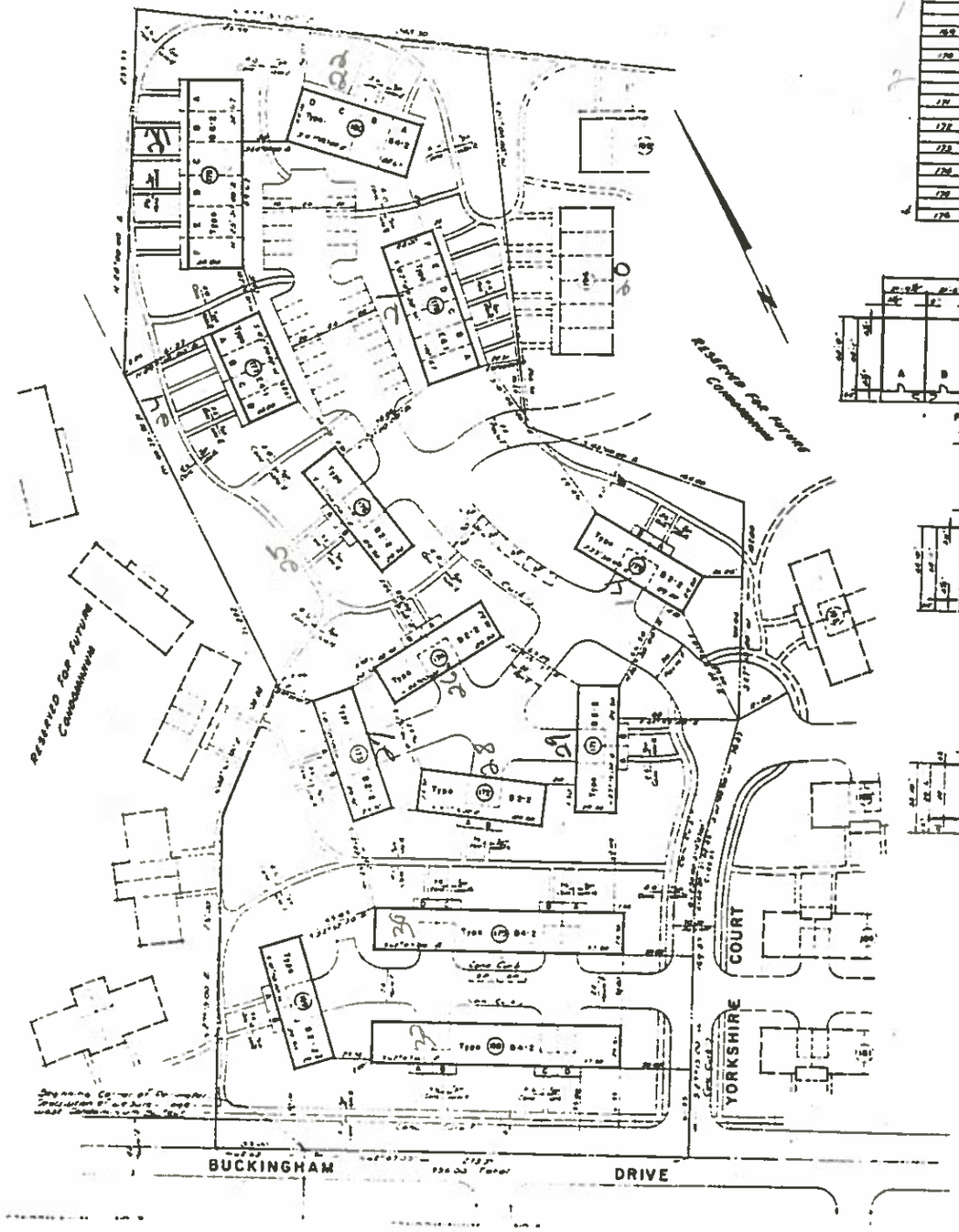

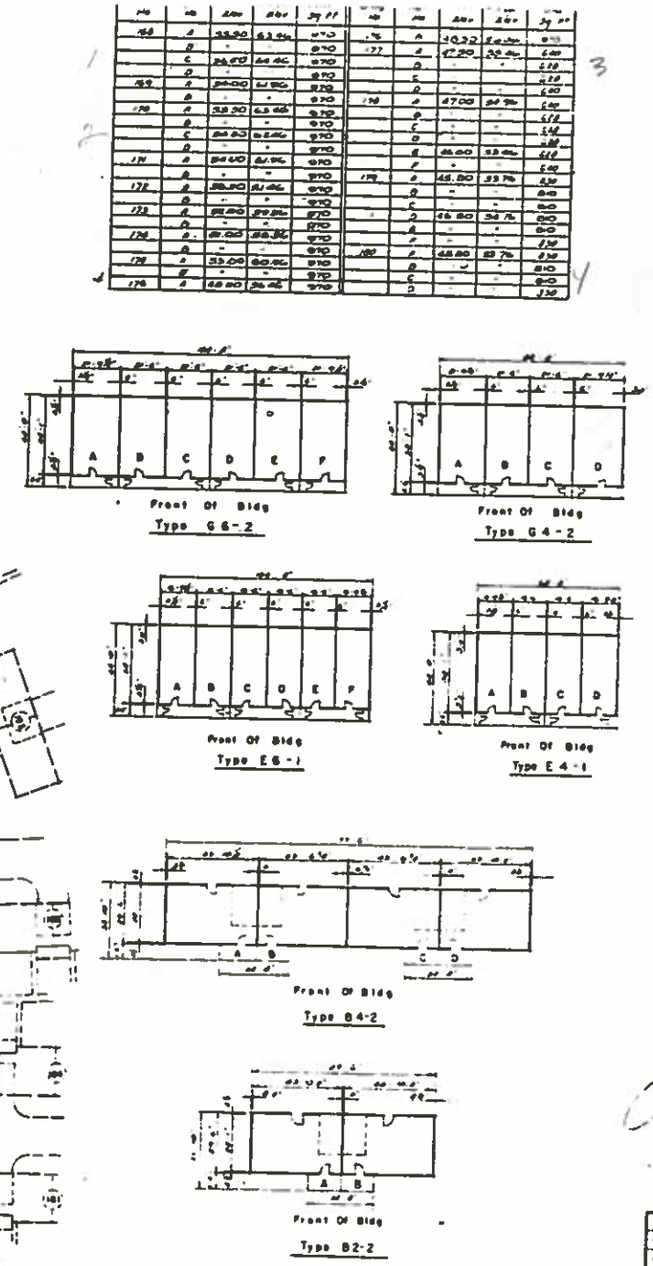

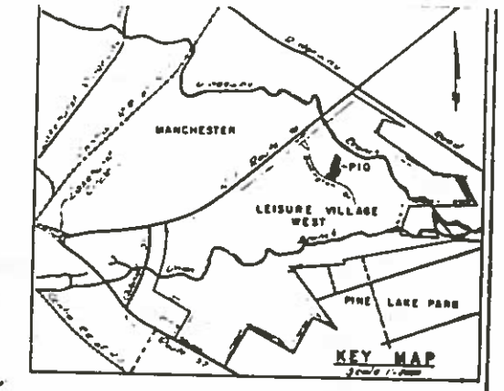

NOTES

1. All Elevations shown are to U.S.C. & G.S. datum
2. All Contours shown are proposed as of [illegible]
3. All Roads shown within the limits of the road within private ownership
4. All improvements shown are proposed as of April 18, 1972
5. Condominium 6 contains [illegible] units
6. Condominium 6 contains 3.68 acres
7. [illegible] indicates spaces and visitors parking permitted on [illegible] spaces only — such designated parking spaces [illegible] unauthorized vehicles prohibited from parking in [illegible]

OCEAN COUNTY PLANNING BOARD

Date 3 May 1972

This map complies with revised statutes [illegible]

Mary Bodwell
Chairman

Approved By

MANCHESTER TOWNSHIP PLANNING BOARD

Date [illegible] 72

Frank Kiernan
Chairman

Mary Ferguson
Secretary

Certify that the Manchester Township Committee has approved the plan of [illegible] Ocean County Clerk's office [illegible] August [illegible]

Date

Municipal Clerk

[illegible] proposed [illegible] and [illegible] conformity with the [illegible] ordinances and requirements [illegible]

4/20/72

[illegible]
Surveyor & Engineer

[illegible] that we are the record holders of title to the lands as [illegible] and assume the filing thereof

LEISURE TECHNOLOGY NORTHEAST, INC

[illegible]
President & Chairman

[illegible]
Secretary

[illegible]

[illegible]

LEISURE VILLAGE WEST
MANCHESTER TOWNSHIP, OCEAN COUNTY, N.J.

FINAL MAP OF
LEISURE VILLAGE WEST
CONDOMINIUM NO. 6

Donald W. Smith Associates