2-7
4-4

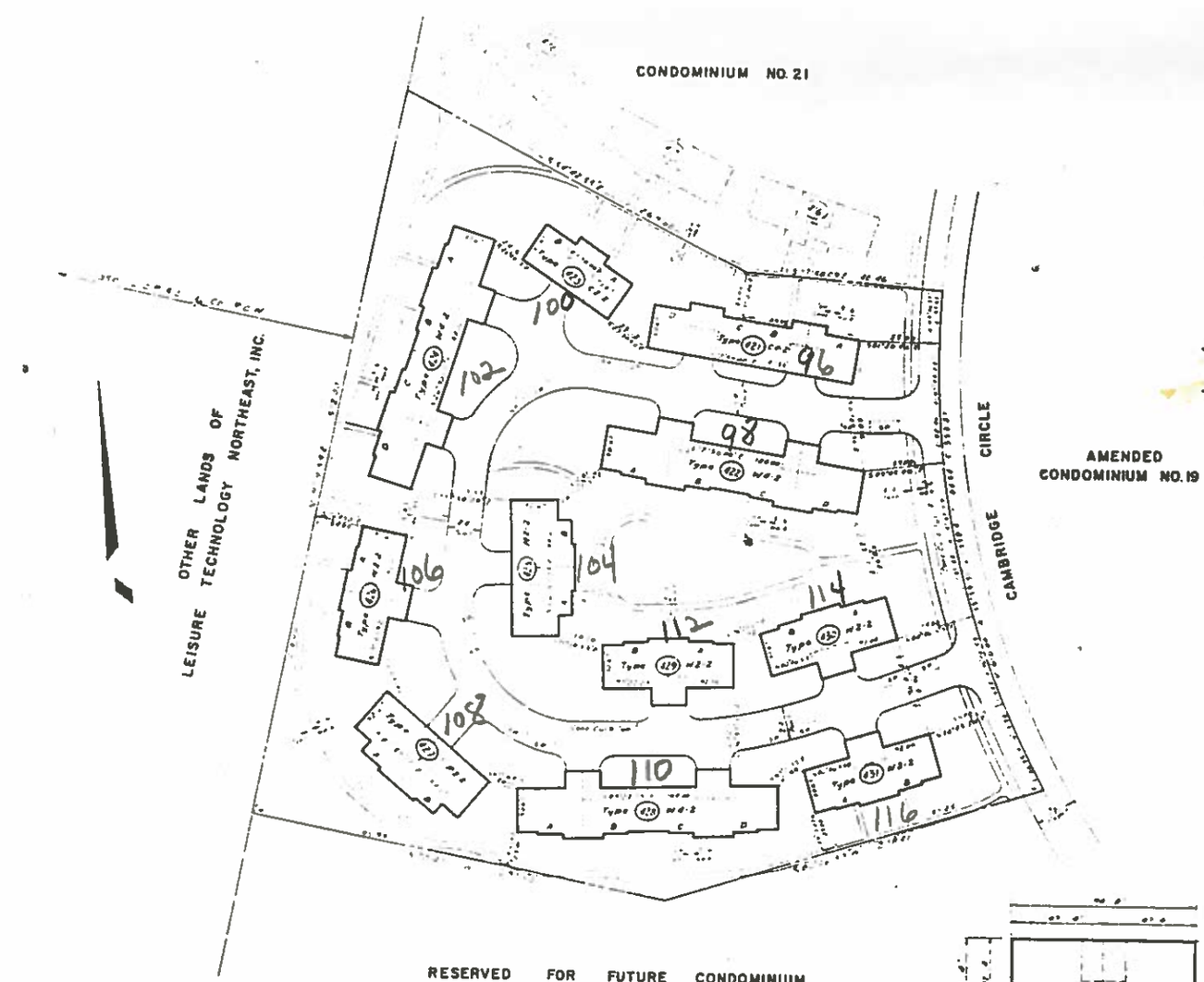

Bldg no	Apt no	Fin Fl Area	Fin Cont Area	Non-Cont Sq Ft
401	A	37.00	60.96	
	B	37.00	60.96	
	C	37.00	60.96	
	D	37.00	60.96	
404	A	36.00	60.96	
	B	36.00	60.96	
	C	36.00	60.96	
	D	36.00	60.96	
405	A	37.00	63.96	
	B	37.00	60.96	
406	A	37.00	60.96	
	B	37.00	60.96	
	C	33.00	60.96	
	D	33.00	60.96	
412	A	36.00	60.96	
	B	36.00	60.96	
413	A	36.00	60.96	
	B	36.00	60.96	
414	A	33.00	63.96	
	B	33.00	63.96	
415	A	33.00	63.96	
	B	33.00	63.96	
416	A	36.00	60.96	
	B	36.00	60.96	
	C	33.00	60.96	
	D	33.00	60.96	
419	A	33.00	60.96	
	B	33.00	60.96	
420	A	36.00	60.96	
	B	36.00	60.96	
421	A	33.00	60.96	
	B	33.00	60.96	

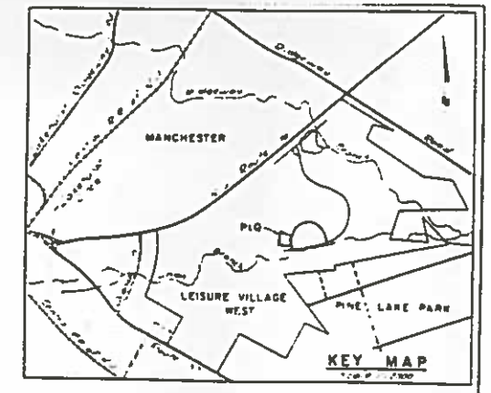

NOTES

1. Elevations shown are to U.S.C.&G.S. datum.
2. Elevations shown are proposed as of [illegible]
3. Sheet shown within the limits of this map is not in [illegible] of [illegible] boundaries
4. Monuments shown are proposed as of [illegible]
5. [illegible] 22 centers are 50 [illegible]
6. [illegible] 22 centers are 100 [illegible]
7. [illegible]

OCEAN COUNTY PLANNING BOARD

4 Feb. 1976

H. B. McDonald

MANCHESTER TOWNSHIP PLANNING BOARD

March 1, 1976

5/12/76

LEISURE TECHNOLOGY NORTHEAST, INC.

Notary Public

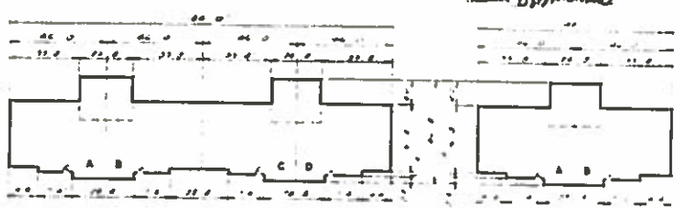

FRONT OF BLDG
TYPE W4-2

FRONT OF BLDG
TYPE W2-2

FRONT OF BLDG
TYPE C4-2

FRONT OF BLDG
TYPE C2-2

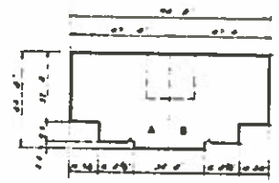

FRONT OF BLDG
TYPE R2-2

LEISURE VILLAGE WEST
MANCHESTER TOWNSHIP, OCEAN COUNTY, N.J.

FINAL MAP OF
LEISURE VILLAGE WEST
CONDOMINIUM NO 22
AMENDED