2-9
3-1
4-
5-
6

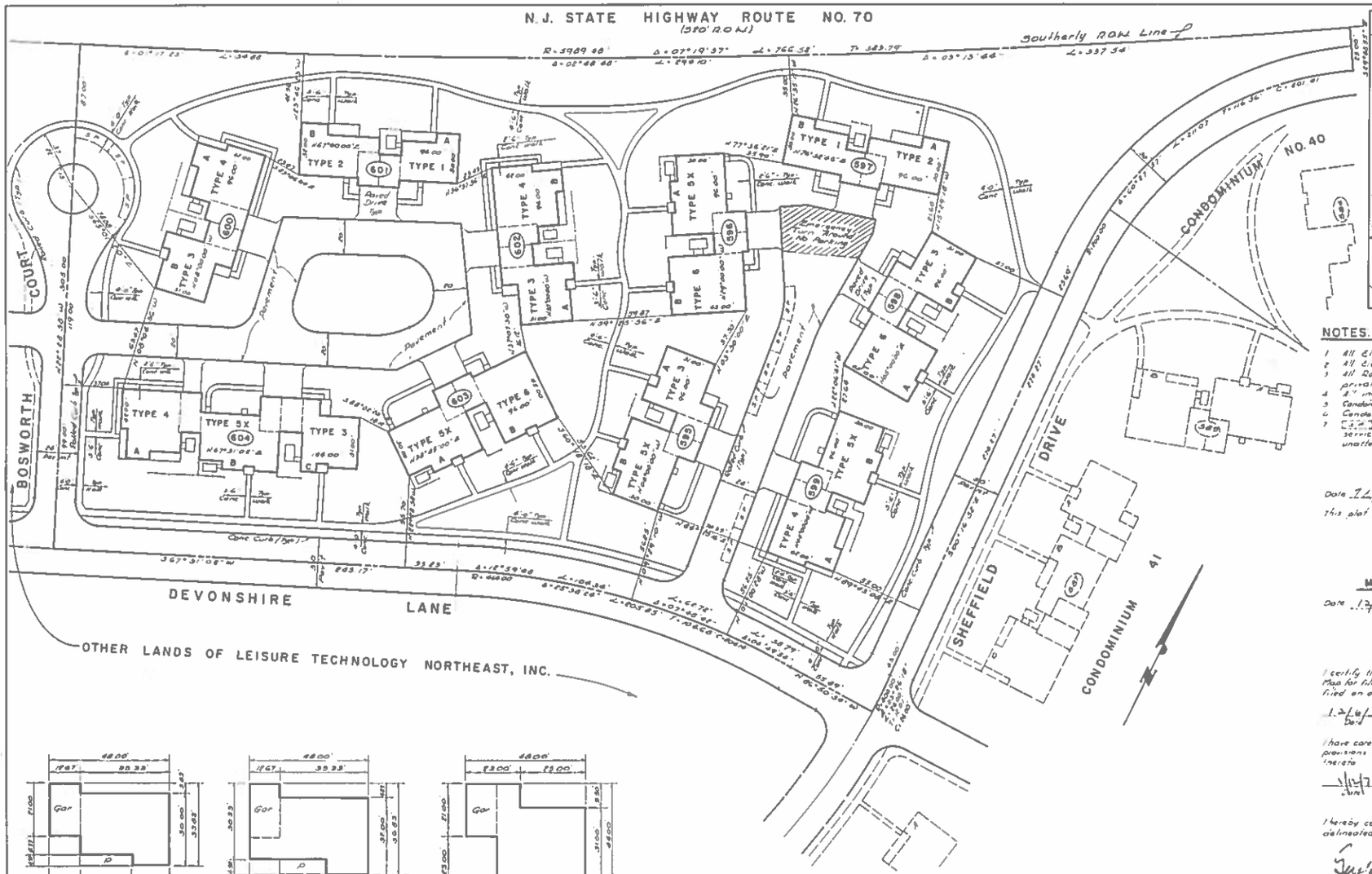


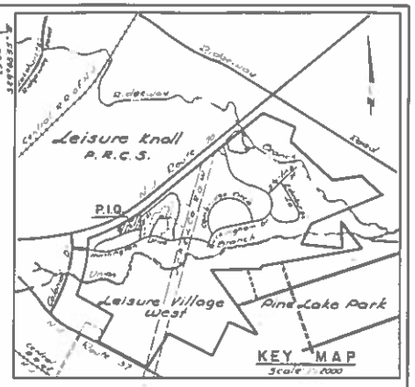


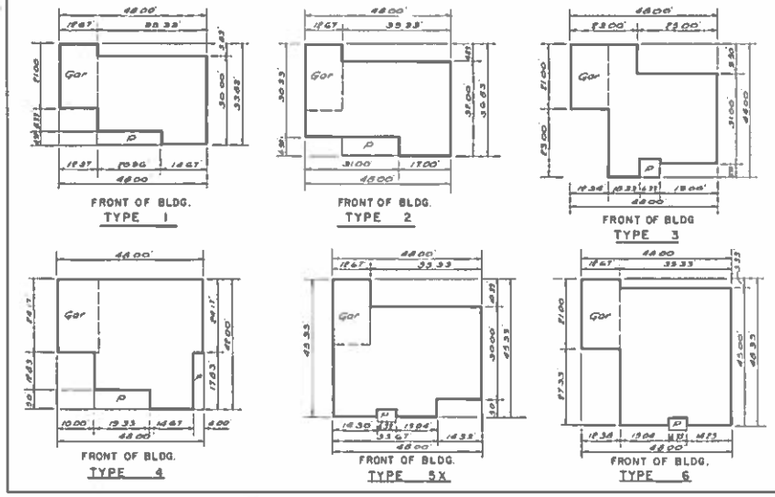


| | Bldg No | Apt No | Fin Fl Elev | Fin Ceil Elev | Total SF |
|---|---|---|---|---|---|
| 2 | 595 | A | 62.00 | 69.96 | 1226 |
| | | B | 62.00 | 69.96 | 1467 |
| 2 | 596 | A | 63.50 | 71.46 | 1467 |
| | | B | 63.50 | 71.46 | 1580 |
| 2 | 597 | A | 63.50 | 71.46 | 1139 |
| | | B | 63.50 | 71.46 | 978 |
| 2 | 598 | A | 63.00 | 70.96 | 1580 |
| | | B | 63.00 | 70.96 | 1226 |
| 2 | 599 | A | 62.50 | 70.46 | 1359 |
| | | B | 62.50 | 70.46 | 1467 |
| 2 | 600 | A | 63.00 | 70.96 | 1359 |
| | | B | 63.00 | 70.96 | 1226 |
| 2 | 601 | A | 63.60 | 71.56 | 978 |
| | | B | 63.60 | 71.56 | 1139 |
| 2 | 602 | A | 63.00 | 70.96 | 1226 |
| | | B | 63.00 | 70.96 | 1359 |
| 2 | 603 | A | 61.50 | 69.46 | 1467 |
| | | B | 61.50 | 69.46 | 1580 |
| 3 | 604 | A | 61.50 | 69.46 | 1359 |
| | | B | 61.50 | 69.46 | 1467 |
| | | C | 61.50 | 69.46 | 1226 |

| Date | △ | Description |
|---|---|---|
| 12-1-77 | 3 | Revised fence locations on various units |
| 10-18-77 | 2 | Added Fin Floor & Fin Ceiling Elevations per design of final grading plan |
| 9-26-77 | 1 | Added additional information |

Revisions

## NOTES.

1. All Elevations shown are to U.S.C. & G.S. datum
2. All Elevations shown are proposed as of 8/23/77
3. All Roads shown within the limits of this tract will be under private ownership
4. All improvements shown are proposed as of 8/23/77
5. Condominium 42 contains 21 units
6. Condominium 42 contains 4555 acres
7. [illegible] indicates service and visitors parking permitted in rear service drives only in such designated parking spaces. All other unattended vehicles prohibited from parking in rear service drives

## OCEAN COUNTY PLANNING BOARD

Date 7 Sept. 1977

This plat complies with revised statutes 40 27-7 & 40 27-12

[signature]
Chairman

Approved By

## MANCHESTER TOWNSHIP PLANNING BOARD

Date 12/6/77

[signature]
Chairman

[signature]
Secretary

I certify that the Manchester Twp Planning Board has approved this Map for filing in the Ocean County Clerks Office provided this Map is filed on or before March 6, 1978

12/6/77
Date

[signature]
Secretary

I have carefully examined this Map and find it conforms with the provisions of the municipal ordinances and requirements applicable thereto

1/12/78
Date

[signature]
Municipal Engineer

I hereby certify that we are the record holders of title to the lands delineated on this Map and approve the filing, thereof

LEISURE TECHNOLOGY NORTHEAST, INC.

[signature]
Vice President

[signature]
Secretary

[signature]
Notary Public

The Survey shown hereon and the Plan annexed hereto as "EXHIBIT B" constitute a correct representation of the improvements described thereon

[signature]
Donald W. Smith P.E. & L.S. Lic # 12649

LEISURE VILLAGE WEST
MANCHESTER TOWNSHIP, OCEAN COUNTY, N.J.

FINAL MAP OF
LEISURE VILLAGE WEST
CONDOMINIUM NO. 42

Donald W. Smith Associates
ENGINEERS – PLANNERS – SURVEYORS
40 Burnet Road Lakewood, N.J. 08701

Date 8-23-77
Scale 1"=50'
Design NVC
Drawn W.J.
Check KCK
Approved DWS
Job No. 71 240
Dwg No.
Sheet 1 of 1